



GEOGRAPHY

BOOKS - FULL MARKS GEOGRAPHY (HINGLISH)

TRANSPORT AND COMMUNICATION

Ncert Textbook Questions Solved

1. The Trans-Continental Stuart Highway runs
between

A. A. Darwin and Melbourne

B. B. Edmonton and Anchorage

C. C. Vancouver and St. John's City

D. D.Chengdu and Lhasa

Answer: A



Watch Video Solution

2. Which country has the highest density of railway network?

A. 1. Brazil

B. 2. U.S.A

C. 3. Canada

D. 4. Russia

Answer: B



Watch Video Solution

3. The Big Trunk Route runs through

A. 1. The Mediterranean - Indian ocean

B. 2. The North Atlantic Ocean

C. 3. The South Atlantic Ocean

D. 4. The North Pacific Ocean

Answer: B



Watch Video Solution

4. The Big Inch pipeline transports

A. 1. Milk

B. 2. Liquid petroleum gas (LPG)

C. 3. Water

D. 4. Petroleum

Answer: D



Watch Video Solution

5. Which one pair of the following places is linked by Channel Tunnel?

A. 1. London - Berlin

B. 2. Paris - London

C. 3. Berlin-Paris

D. 4. Barcelona-Berlin

Answer: B



Watch Video Solution

6. What are the problems of road transport in mountainous, desert and flood prone regions?



Watch Video Solution

7. What is a trans-continental railway?



Watch Video Solution

8. What are the advantages of water transport
mad bhoog to



Watch Video Solution

9. "Elucidate the statement- "In a well managed
transport system, various modes complement

each other"



Watch Video Solution

10. Which are the major regions of the world having a dense network of airways?



Watch Video Solution

11. What are the modes by which cyber space will expand the

contemporary economic and social space of humans?



Watch Video Solution

Additional Questions Solved | Very Short Answer Type Questions

1. Define transport.



Watch Video Solution

2. What is a transport network ?



Watch Video Solution

3. When was the first public railway line opened? Which places did it join?



Watch Video Solution

4. What are the new modes of land transportation?



Watch Video Solution

5. What are the two categories of roads?



Watch Video Solution

6. What are highways?



Watch Video Solution

7. Name the terminals for the Trans Canadian highway.



Watch Video Solution

8. Name the terminals of Trans-continental Stuart highway.



Watch Video Solution

9.1. What are border roads?



[Watch Video Solution](#)

10. Mention the terminal points of South American trans continental railway.



[Watch Video Solution](#)

11. Define trans-continental railways.



[View Text Solution](#)

12. Which sea route is called the Big Trunk Route?



View Text Solution

13. When was the Suez canal constructed?



Watch Video Solution

14. Name the seas linked by the Suez canal



Watch Video Solution

15. Panama canal connects which two oceans?



Watch Video Solution

16. How is milk supplied from farms to factories in New Zealand?



Watch Video Solution

17.1. What is Big Inch?



Watch Video Solution

18. When was Aryabhata, Rohini and Bhaskar-I launched respectively?



Watch Video Solution

19. Why does South Africa has rail connectivity?



Watch Video Solution

20. Name two countries where commuter trains are popular?



Watch Video Solution

21. What is the economic significance of the Trans Canadian Railways?



Watch Video Solution

22. 1. Which sea route has reduced the distance between Europe and Asia?



Watch Video Solution

23. 1. Which canal has reduced the distance between New York and San Francisco?



Watch Video Solution

24. 1. Which animals are used as carriers?



Watch Video Solution

25. Which continent has the highest highway density? Give statistics to the fact.



Watch Video Solution

26. What is the objective of under construction Pan-American highway?



Watch Video Solution

Additional Questions Solved II Short Answer Type Questions

1. What factors influence the mode of transportation?



Watch Video Solution

2. Suggest steps for better urban transport solution.



Watch Video Solution

3. Write a short note on Trans Canadian railways?



View Text Solution

4. What are the steps for modernisation of waterways



Watch Video Solution

5. What are the factors on which development of inland waterways depend?



Watch Video Solution

6. What are the problems faced by inland waterways?



Watch Video Solution

7. How are rivers modified to enhance their navigability?



Watch Video Solution

8. Write a note on Danube waterway.



Watch Video Solution

9. Write a note on Volga waterway.



View Text Solution

10. 1. Write a note on railways in Australia.



Watch Video Solution

**11. Write a note on the union and pacific
sirailway.**



View Text Solution

12. 1. What is the Orient express?



Watch Video Solution

13. Describe some of the important highways of the world.



View Text Solution

14. How many types of railway tracks are there?



Watch Video Solution

15. Explain the importance of trade, transport and communication.



Watch Video Solution

16. Name the longest highway of India. Which other highways are under construction?



Watch Video Solution

17. What are the important railway routes of African continent?



Watch Video Solution

18. Write a short note on inter-continental airways.



Watch Video Solution

19. Bring out the significance of highways in Europe.



Watch Video Solution

20. Why is the North Atlantic sea route significant?



Watch Video Solution

Additional Questions Solved iii Long Answer Type Questions

1. What are advantages and disadvantages of road transport?



Watch Video Solution

2. Write a note on North American highways.



View Text Solution

3. Write a note on highways in Asia.



Watch Video Solution

4. Write a note on railways in North America.



Watch Video Solution

5. Give five important points on railways in Europe



Watch Video Solution

6. Give the advantages of water transport.



Watch Video Solution

7. Write a note on the Mediterranean Indian ocean sea route.



Watch Video Solution

8. Why cape of good hope sea route has less traffic?



Watch Video Solution

9. Which canal has shortened the distance between Europe and Asia? Give five points on the canal.



Watch Video Solution

10. Which canal has shortened the distance between eastern and western coasts of North America? What is its economic significance?



Watch Video Solution

11. Which is the most heavily used inland waterways in the world? Why is it important?



Watch Video Solution

12. What are advantages and disadvantages of air transport?



Watch Video Solution

13. What are pipelines? Give the advantages and disadvantages of pipeline transportation.



[Watch Video Solution](#)

14. What is cyberspace? Write a note on it.



[Watch Video Solution](#)

15. Which hemisphere is served more by the air transport? Why there is less development of it in the other hemisphere?



[View Text Solution](#)

16. Write a note on railways in Asia.



Watch Video Solution

17. What is the latest development in the field of communication?



Watch Video Solution

18. Air transport has made world a global village. How? Also explain the significance of

air transport



Watch Video Solution

Additional Questions Solved Iv Map Based Questions

1. Study the following map carrefully and answer the question given below:

2. Study the map given below and answer the questions that follow:



(a) Name the transport route shown in the map.

(b) Name the continents connected with this route.

(c) Name the extreme points of this route.

(d) What is the length of this route?

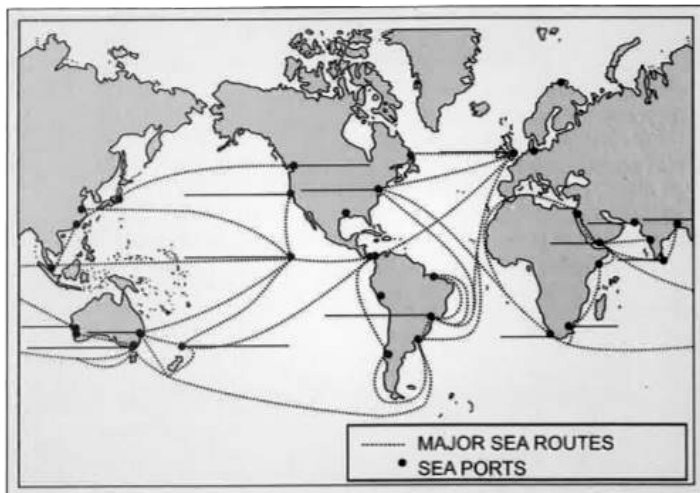
(e) How is this railway network important for the economy?

(f) Explain any two features of this route.



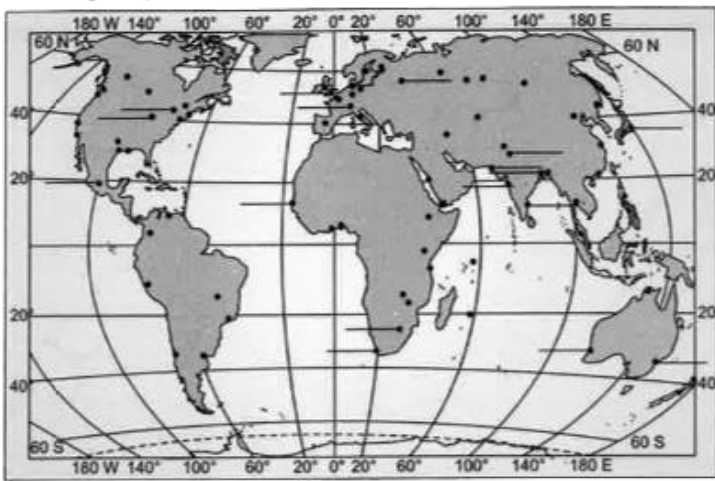
Watch Video Solution

3. Study the following map carefully and write the names of major sea routes and sea ports.



Watch Video Solution

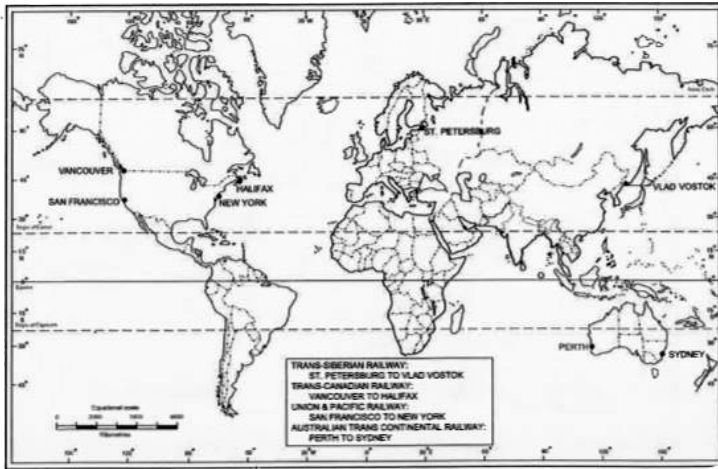
4. Study the following map carefully and write the names of major airports.



Watch Video Solution

5. Identify the terminal stations of Trans-Continental railways on the political map of

the world.



Watch Video Solution

6. Identify the major sea ports on the political map of the world.



Watch Video Solution

7. Identify the major airports on the political map of the world.



Watch Video Solution

Previous Years Board Questions Solved | Very Short Answer Type Questions

1. Name the inland waterway of Europe that connects Rotterdam and Basel.



Watch Video Solution

2. Why are air services limited between 10° and 35° latitudes in the Southern Hemisphere?



Watch Video Solution

3. Name the terminal stations of the longest railway route in the world.



Watch Video Solution

4. Name the terminal stations of Trans siberian Railway.



Watch Video Solution

5. Give the significance of river St. Lawrence as an inland waterway.



Watch Video Solution

6. 1. Which country has the highest road density in the world?



Watch Video Solution

7. Name the navigational canal that serves as gateway of commerce for both the continents of Asia and Europe.



Watch Video Solution

8. Name the terminal stations of the Australian Trans-Continental Rail way.



Watch Video Solution

9. Name the terminal stations of the Orient Express' Railway.



Watch Video Solution

10. 1. Which is the busiest sea route in the world?



Watch Video Solution

11. 1. Which highway connects North America and South America?



Watch Video Solution

12. Name the seaports on each end of Suez Canal



Watch Video Solution

13. Define the term Transport Network'.



Watch Video Solution

14. How is 'node' different from 'link' in transport system?



Watch Video Solution

15. "The Volga is one of the most developed inland water-ways in Russia". Justify.



Watch Video Solution

16. 1. Which country has the highest road density in the world?



Watch Video Solution

17. Why is West Asia the least developed in rail facilities ? Explain one reason.



Watch Video Solution

Previous Years Board Questions Solved | Short Answer Type Questions

1. Study the following map and answer the questions given below:



Watch Video Solution

2. Explain three factors which are responsible for the development of inland waterways.



Watch Video Solution

3. Write any two characteristics of the Suez Canal.



Watch Video Solution

4. Write six characteristics of the Panama Canal.



Watch Video Solution

5. Mention any six advantages of Oceanic routes.



Watch Video Solution

6. Write five advantages of oceanic transport.





[Watch Video Solution](#)

7. Mention any six features of TransSiberian Railway



[Watch Video Solution](#)

8. Mention any two characteristics of Trans-Canadian Railway.



[Watch Video Solution](#)

9. How has the Rhine waterway been a boon for those countries through which it passes? Explain with examples.



View Text Solution

10. Study the following map and answer the question given below:

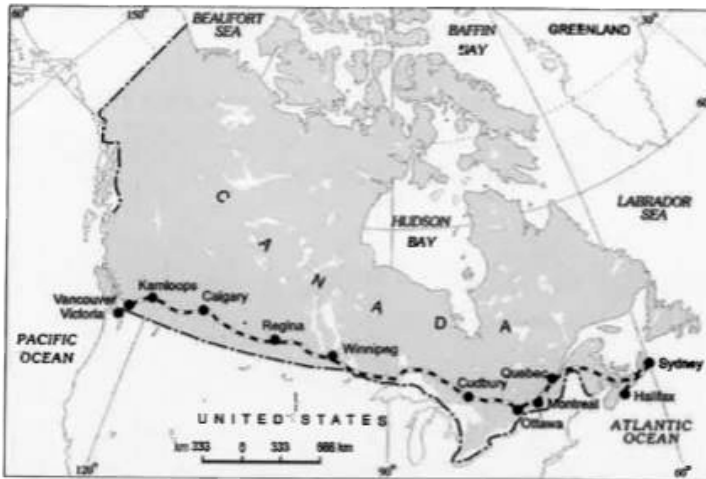


- (i) Name the railway line shown in this map.
- (ii) In which country does this railway line lie?
- (iii) Name the two ocean coasts which are linked by this railway line.



Watch Video Solution

11. Study the following map and answer the questions given below:



- (i) Name the trans-continental railway shown in the given map.
- (ii) Name the terminal stations of this railway line.

(iii) Mentioned any two characteristics of this railway line.



Watch Video Solution

12. What is satellite communication? How has it brought revolutionary changes in the field of communication in the world? Explain?



Watch Video Solution

13. Explain any three points of economic significance of Trans-Siberian Railway?



Watch Video Solution

14. What is Cyberspace? Describe any two advantages of internet.



Watch Video Solution

15. Study of following map and answer the questions given below:



- (i) Name the railway line shown in this map.
- (ii) In which country does this railway line lie?
- (iii) Name the station marked in the map as A and B.

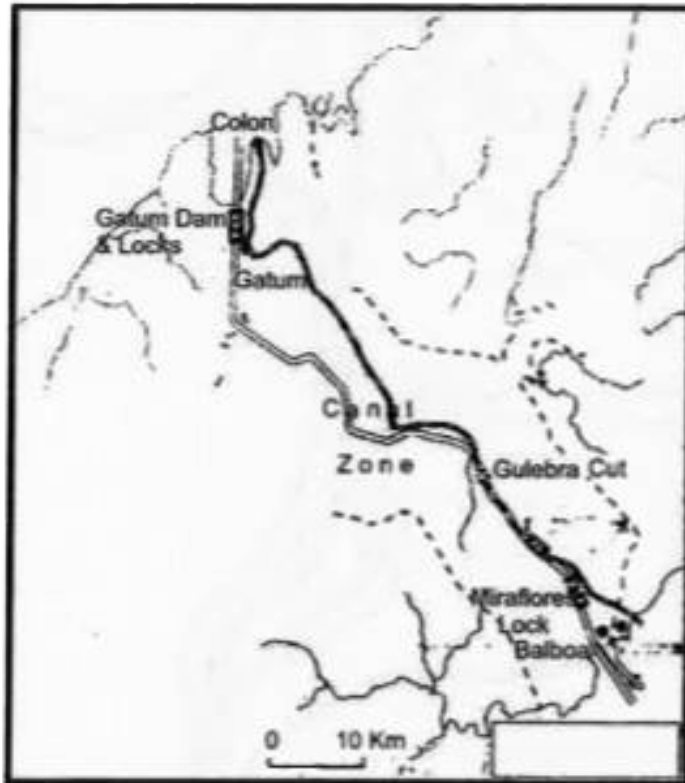


Watch Video Solution

16. Study the map given below carefully and answer the questions that follow:

15.1 Identify and name the canal shown in the map.

15.2 State any four features of this canal.



Watch Video Solution

17. Study the map given below carefully and answer the question that follow:



16.1. Identify and name the canal shown in the map.

16.2. Write any four characteristics of this canal.



Watch Video Solution

18. Describe any three major problems of road transport in the world.



Watch Video Solution

19. Study the following map of the Suez Canal carefully and answer the questions that

follow:



(a) Name the country through which this canal passes.

(b) Name the seas connected by this canal.

(c) Why is this canal considered a gateway of Europe to the Indian Ocean?



Watch Video Solution

Previous Years Board Questions Solved iii Long Answer Type Questions

1. Explain any four points of importance of pipelines in transporting fluid material for long distances with suitable examples from the different parts of the world.





[Watch Video Solution](#)

2. Which is the famous pipeline of the USA?

State four advantages of pipeline transport.



[View Text Solution](#)

3. Mention the famous oil pipeline of the U.S.A.

How are pipelines one of the most convenient mode of transport? Explain any four points.



[View Text Solution](#)

4. What are the advantages of rail transport?

Write four main features of Trans Siberian Railway.



View Text Solution

5. Explain the merits and demerits of road transport in the world.



Watch Video Solution

6. 1. Write four facts of Panama Canal.



Watch Video Solution

7. Describe the economic importance of Trans-Siberian and Canadian-Pacific railway



Watch Video Solution

8. What is the importance of roads? Explain any three reasons for the existence of good

quality roads in the developed countries.



Watch Video Solution

9. Explain the significance of highways with examples from different continents.



Watch Video Solution

10. Name the vital man made shipping canal linking the mediterranean Sea and the Red Sea. Write any four characteristics of this canal.



[Watch Video Solution](#)

11. Name the vital man-made shipping canal which connects the Atlantic Ocean to Pacific Ocean. State any four characteristics of this canal.



[Watch Video Solution](#)

12. 1. Which shipping canal links the Atlantic Ocean and the Pacific Ocean? .



Watch Video Solution

13. Explain three factors which are responsible for the development of inland waterways.



Watch Video Solution

14. Name the principal mode of transportation in the world which is used for carrying liquid and gaseous materials only. Mention any four characteristics of this mode of transportation.



Watch Video Solution

15. Explain the significance of each of the transport and communication services available in the world.



Watch Video Solution

16. Which is the longest trans-continental railway of North America?



Watch Video Solution

17. What is the importance of railways as a mode of land transport? Explain any four main features of the railway network in Europe.



Watch Video Solution

18. 1. Name the longest trans-continental railway of the world ?



Watch Video Solution

19. Describe the journey of development of land transport from the days of humans as carriers and the cable ways of today's.



Watch Video Solution

20. Which means of transport is extensively used for carrying water, petroleum, natural gas and other liquids? Describe the network of this means of transport in the world.



Watch Video Solution

21. "The Suez and the Panama canals are two vital man-made navigation canals which serve as gateways of commerce for both the eastern and western worlds." In the light of this statement explain the economic significance of these two canals.



Watch Video Solution

22. "The Rhine Waterways is the world's most heavily used inland waterway." In the light of

this statement examine the significance of this waterway.



Watch Video Solution

Worksheet

1. The transcontinental Stuart Highway connects:

A. Darwin - Brisbane

B. Brisbane - Perth

C. Sydney - Perth

D. Darwin Melbourne

Answer:



Watch Video Solution

2. Which one of the following is the longest National Highway in India?

A. NH - 2

B. NH-15

C. NH - 7

D. NH

Answer:



Watch Video Solution

3. Trans-Canadian Railways join:

A. Halifax - Calgary

B. Montreal Halifax

C. Montreal - Winnipeg

D. Halifax Vancouver

Answer:



Watch Video Solution

4. The Orient Expresses connect:

A. Paris - Istanbul

B. London-Istanbul

C. Paris - Belgrade

D. Munich - Istanbul

Answer:



Watch Video Solution

5. An Isthmus is:

A. a narrow strip of water separating two large landmasses.

B. a narrow strip of water joining two large landmasses.

C. a small bay.

D. an island

Answer:



Watch Video Solution

6. Write three points of difference between air transport and water ways.



Watch Video Solution

7. Which is the most important inland waterway? Why?



Watch Video Solution

8. What is the importance of Trans continental roads? Explain with examples.



Watch Video Solution

9. Identify the route from the map:



Which terminal points does it connect? Name the water bodies joined by it. What is its significance?



Watch Video Solution